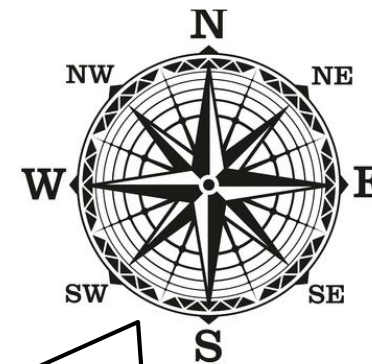


Geography: Our local Area

Key Question: How do we shape the land around us?

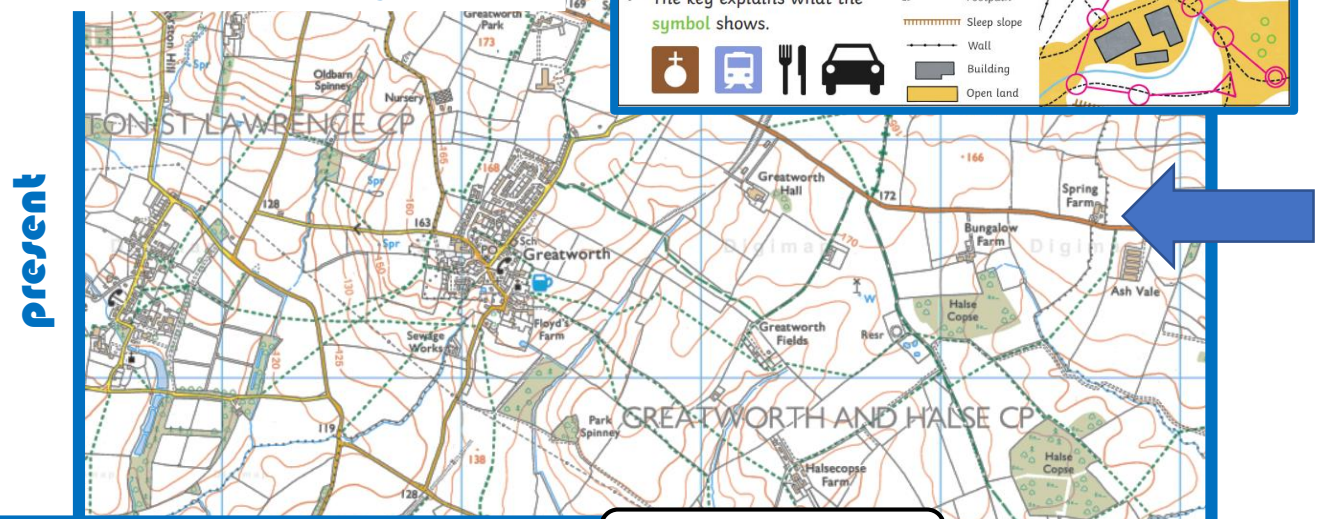
8 Points of the Compass



Naughty Elephants
Squirt Water

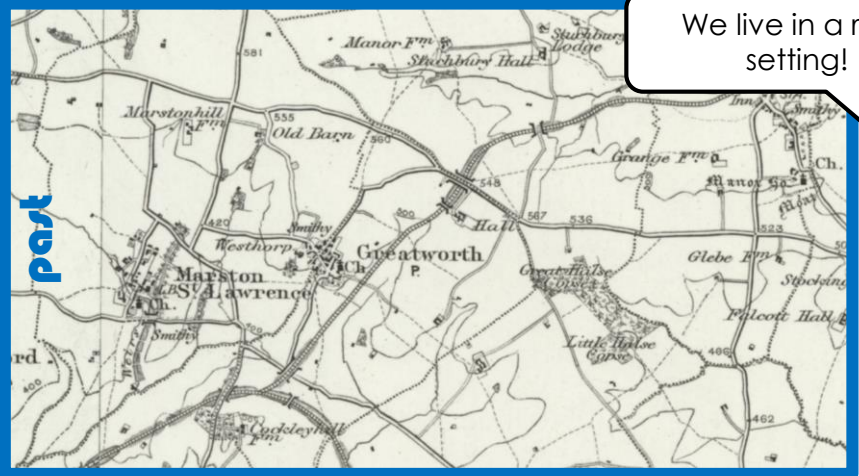
Ordnance Survey Maps

- Maps often use **symbols** to represent things.
- The key explains what the **symbol** shows.



present

Local Human Geography	Local Physical Geography
roads, villages, buildings, farms, fields, footpaths	hills Forests rivers



We live in a rural setting!

past

How is land used in the UK?

90% of land in the UK is rural .	10% of the UK is urban .
<ul style="list-style-type: none"> Housing Factories Education Recreation Business Farming 	<ul style="list-style-type: none"> Housing Factories Education Recreation Business Healthcare Transport Retail

Did you know how we use land changes over time?

future



Key vocabulary	
Human geography	Geography that is constructed by humans
Physical geography	Geography that is naturally occurring
Ordnance Survey	A survey organisation in the UK which creates very detailed maps of the country
Urban	Towns and cities
Rural	Countryside
Agricultural	Farming – growing crops and/or animals
Residential	Housing
Retail	Shops
Recreation	An activity done for pleasure
Transport	Taking people or goods from one place to another